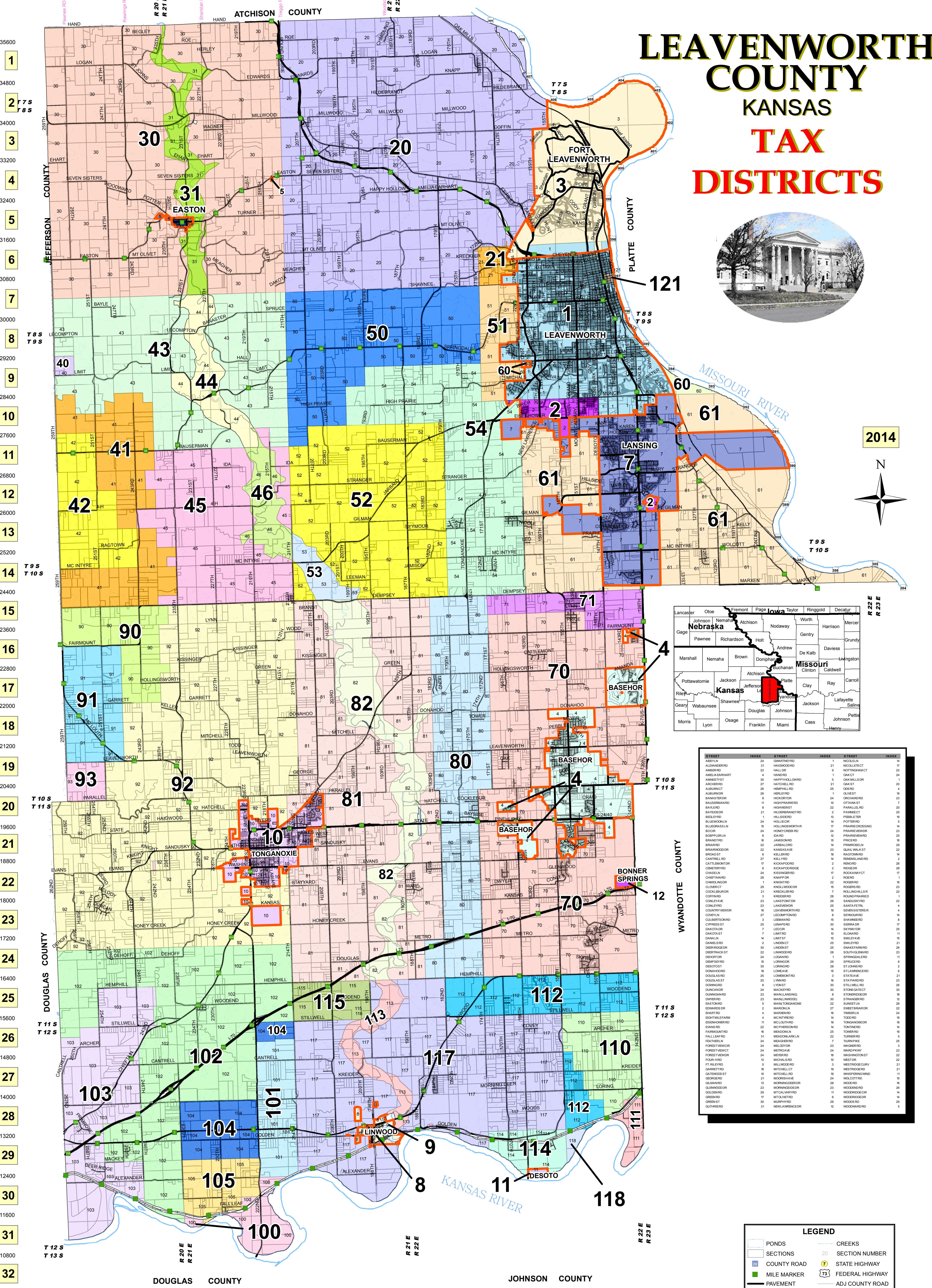
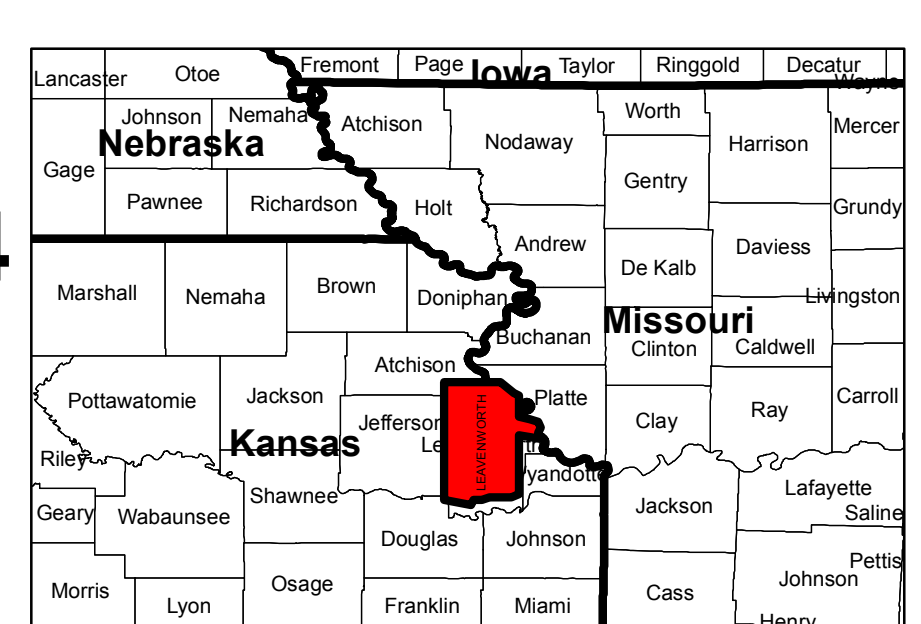



25900 A B C D E F G H I J K L M N O P Q R S T
 25100 24300 23500 22700 21900 21100 19500 18700 17900 17100 16300 15500 14700 13900 13100 12300 11500 10700

LEAVENWORTH COUNTY KANSAS TAX DISTRICTS



2014



STREET	INDEX	STREET	INDEX	STREET	INDEX
ABRYEN	24	GWATNEYRD	18	NICOLELN	14
ALEXANDER	31	HACKBERRYRD	21	NICOLETCT	17
AMBERID	22	HALLCR	9	NOTKMANCT	22
AMELIABARHRT	4	HANDRD	1	OKCT	24
ARMEDTST	30	HAPPYHOLLOWRD	20	OKMILLSDR	20
ARCHER	27	HATFIELDRD	25	OKST	4
AUBURNCT	1	HEMPHILLRD	25	OEGRD	4
AURORA	2	HERLERY	30	ORCHARD	23
BANASTERR	8	HICKORYRD	24	ORCHARD	23
BAULBANDRD	11	HIGHLANDRD	16	OTTAWIST	16
BAYLERS	6	HIGHWEST	22	PARALLEL	20
BAYSEDER	11	HELDREBRANDRD	2	PAWNEECT	25
BECKER	24	HENRYRD	12	PEBBLE	16
BEULMONTLN	21	HOLLICR	14	POTTERRD	4
BILBERGSLN	16	HOLLINGSWORTH	12	PRAIRIECROSSING	23
BOHR	24	HONKORBERD	12	PRAIRIE	23
BOEPLERLN	1	IDA	6	PRIMBERRYRD	25
BRANDTDR	22	JAMISON	15	PRINCE	16
BRANWDR	22	JARRALDR	14	PRINSELN	29
BRUNWDR	4	KANSASAVE	23	QUALWALK	22
BRUNDR	6	KELLERD	18	ROBERD	1
CANTRELLRD	7	KELLYRD	22	ROEDER	18
CATTLEMONT	17	KICKAPOORDE	2	ROEDER	2
CENTERVYRD	6	KICKAPOORDE	2	ROEDER	2
CHASLN	24	KISSINGER	27	ROCKAWAYCT	17
CHESTNDR	28	KNAPP	6	ROEDER	18
CHULINDR	1	KNIGHTRD	22	ROEDER	18
CLOBRCT	29	KNOLLWOOD	15	ROEDER	18
COCKLEBUR	21	KREBBLER	28	ROULINGMILLR	22
COFFINRD	3	KREBSRD	28	ROUNDPAIRDR	1
CONLEYAVE	23	LAKEVIEWRD	20	SANDUSKYRD	22
COUNTRYVIEWDR	27	LAKEVIEWRD	20	SANTAFELR	4
COVELLN	16	LEAVENWORTH	15	SEARSTERR	4
CULBERTSONRD	3	LEBANRD	10	SEAWOUDR	4
CYPRESSRD	25	LEEDCR	7	SKYWAYDR	8
DANIELRD	14	LIMITST	10	SILVERD	17
DANIELRD	2	LINDENT	25	SMILEYAVE	15
DEERBERDR	30	LINDENT	25	SMILEYRD	21
DEERTRACKST	22	LINWOOD	28	SMYKAPARRDR	28
DEKOFFR	24	LOANRD	1	SOUTHLENNRD	23
DEMPSEYRD	15	LORNGRD	28	SPRINGDALEDR	11
DESDOTRD	3	LOWME	16	STARBUCKDR	2
DONAHODRD	16	LOWMONTDR	3	STATEAVE	21
DOUGLARD	25	LYONST	30	STILLWELLRD	26
DOUGLASSST	18	MACKERYD	20	STONEGATECT	30
DOWNSRD	4	MANNLANDING	8	STONEMILLRD	18
DUNCANRD	23	MARLINWOOD	20	STRANDBRD	12
DUNNDR	5	MARNTONGANORDE	22	SUNSETDR	28
EDWARDSRD	4	MARIONLN	37	SWEETBARDR	22
EGHTLFEARM	4	MARSHRD	16	TIMBERLN	24
ELMWOODRD	11	MCCOUTHRD	19	TODDR	14
EMERSONDR	4	MICHIGNSRD	7	TONGANORDR	18
FALLLEARD	31	MEADOWLN	25	TOMERD	5
FENNERLN	24	MEADOWLN	25	TURNERD	5
FORESTVIEWDR	24	MELBOYER	23	WAGNERDR	3
FORESTVIEWCT	24	METCALVEYRD	23	WALKERDR	16
FORESTVIEWDR	24	METCALVEYRD	23	WASHINGTONST	22
FOURHRD	19	MICHALSRD	19	WESTR	21
FT. BELVDR	5	MILLWOOD	3	WESTREDEGLVRY	21
GARRTTRD	11	MILLWOOD	3	WESTTRIDGECT	21
GARDENCT	19	MILLWOOD	3	WHIPSPRINGDR	16
GILMANRD	21	MORNINGSIDER	24	WOLCOTTRD	16
GILMANRD	21	MORNINGSIDER	24	WOODRD	16
GILWOODCR	23	MORNINGSIDER	24	WOODRIDGE	16
GOLDENRD	29	MTCALVRYRD	11	WOODRIDGE	16
GREENCT	30	MURPHYRD	26	WOODRIDGE	16
GUTHRRD	31	NEWLAWRENCECR	12	WOODWARD	5

LEGEND

- POUNDS
- SECTIONS
- COUNTY ROAD
- MILE MARKER
- PAVEMENT
- GRAVEL
- CREKS
- SECTION NUMBER
- STATE HIGHWAY
- FEDERAL HIGHWAY
- ADJ COUNTY ROAD
- DIRT UNMAINTAINED

APPROXIMATE SCALE
 1" = 1 MILE

THIS MAP IS PROJECTED IN REAL WORLD COORDINATES. HOWEVER, IT IS NOT INTENDED FOR LEGAL PURPOSES.
 ACCURACY IS NOT GUARANTEED



LEAVENWORTH COUNTY COMMISSION:
 ROBERT HOLLAND
 CLYDE GRAEBER
 DENNIS BIXBY

Drawn by: Jeff Culbertson
 Wayne Doty
 Charles Sanders